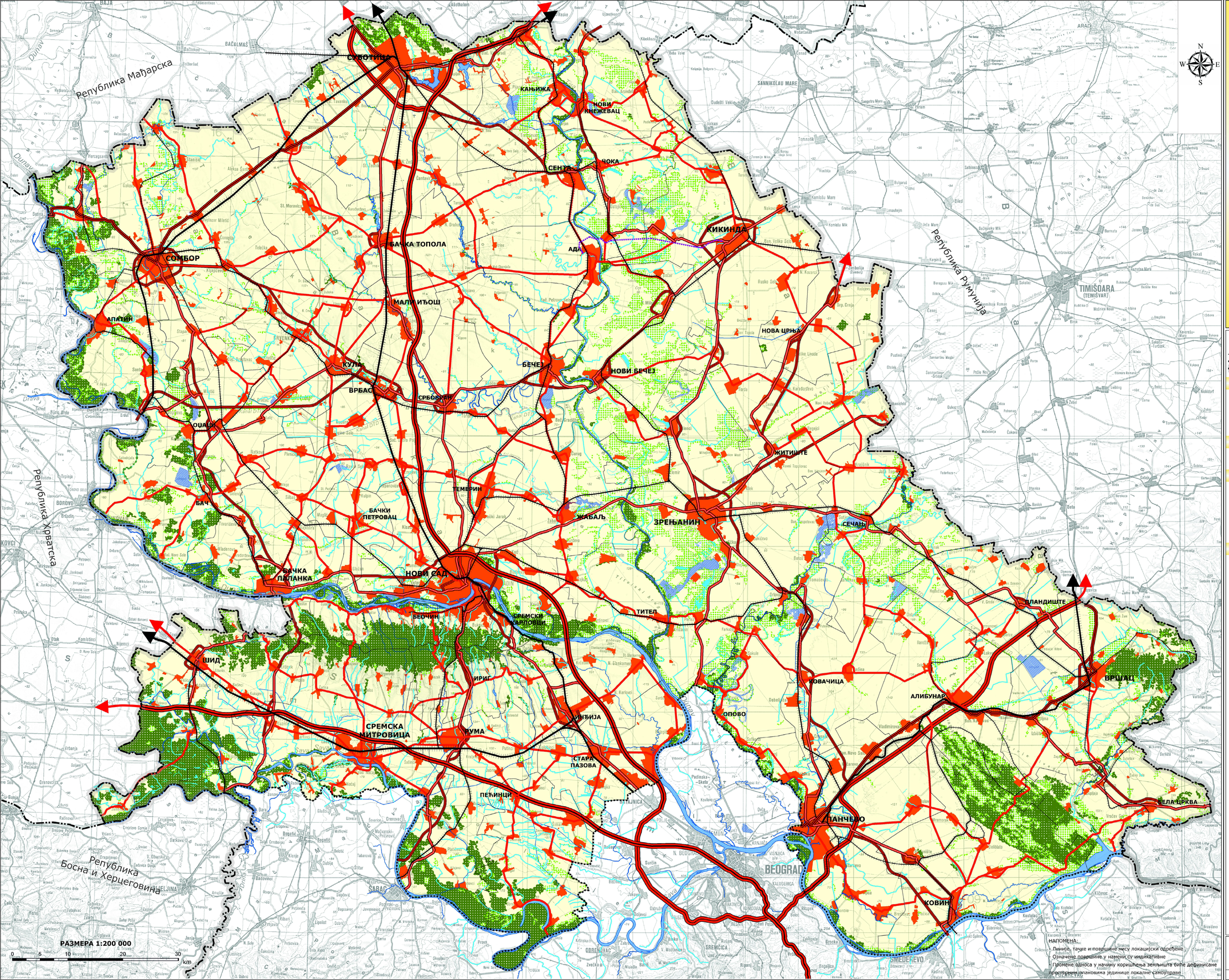



РЕПУБЛИКА СРБИЈА
АУТОНОМНА ПОКРАЈИНА ВОЈВОДИНА
ПОКРАЈИНСКИ СЕКРЕТАРИЈАТ ЗА УРБАНИЗАМ, ГРАДИТЕЉСТВО И ЗАШТИТУ ЖИВОТНЕ СРЕДИНЕ

# РЕГИОНАЛНИ ПРОСТОРНИ ПЛАН АУТОНОМНЕ ПОКРАЈИНЕ ВОЈВОДИНЕ

Референтна карта број 1

## ОСНОВНА НАМЕНА ПРОСТОРА

Потпредседник Скупштине Аутономне Покрајине Војводине

**БРАНИМИР МИТРОВИЋ**

Покрајинска секретарка

**ДУШАНКА Д. СРЕМАЧКИ**, дипломирани грађевински инжењер

Републичка агенција за просторно планирање,
Директорка Организационе јединице за територију
Аутономне Покрајине Војводине, Нови Сад

**ВЕСНА ПОПОВИЋ**, дипломирани инжењер архитектуре

### ЛЕГЕНДА

- Граница општине
- Граница АП Војводине
- Граница Републике Србије

**Пољопривредно земљиште** - тренд смањења површина

- Обрадиво земљиште (оранице, воћњаци, виногради, вртови, ливаде)
- Необрадиво земљиште (пашњаци, трстици, мочваре)

**Шумско земљиште** - тренд повећања површина

- Шуме и шумско земљиште

**Водно земљиште** - тренд стагнације површина

- Стајаће воде (природна језера, акумулације, велике баре)
- Текуће воде (речни токови)
- Канали и мањи водотоци
- Рибњаци

**Грађевинско земљиште** - тренд повећања површина

- Грађевинско земљиште
- Међународни ДП I реда-Аутопут
- Међународни ДП I реда
- Државни пут I реда
- Путни правац регионалног значаја
- Магистрална пруга
- Регионална пруга
- Локална пруга

**- ИЗВОД -**

..... ПОЛОЖАЈ ПРЕДМЕТНОГ ПДР-а У ОКРУЖЕЊУ

НАПОМЕНА:
- Линије, тачке и површине нису локацијски одређене.
- Означене површине у намени су индикативне
- Промене односа у начину коришћења земљишта биће дефинисане просторним плановима јединице локалне самоуправе


**ЈП ЗАВОД ЗА УРБАНИЗАМ ВОЈВОДИНЕ**
Одговорни планер

мр **ДРАГАНА ДУНЧИЋ**, дипломирани просторни планер



Нови Сад, децембар 2011. године

# ПРОСТОРНИ ПЛАН ОПШТИНЕ АДА

АДА

P = 1 : 50000

## - ИЗВОД -

ПОЛОЖАЈ ПРЕДМЕТНОГ ПДР-а У ОКРУЖЕЊУ

### НАМЕНА ПРОСТОРА

ГРАНИЦА ОБУХВАТА ПЛАНА - ГРАНИЦА ОПШТИНЕ

ГРАНИЦА КАТАСТАРСКИХ ОПШТИНА

**НАМЕНА ПОВРШИНА**

**ШУМСКО ЗЕМЉИШТЕ**

ШУМЕ И ШУМСКО ЗЕМЉИШТЕ постојеће / планирано

**ПОЉОПРИВРЕДНО ЗЕМЉИШТЕ**

ВОЋАРСКО - ВИНОГРАДАРСКЕ ЗОНЕ

ПОЉОПРИВРЕДНО ЗЕМЉИШТЕ

ПОЉОПРИВРЕДНА ДОМАЋИНСТВА - САЛАШИ

ЕКОНОМИЈЕ

ВЕТРОЗАШТИТНИ ПОЈАС

**ВОДНО ЗЕМЉИШТЕ**

РЕКА ТИСА И ЧИК

АКУМУЛАЦИЈА "БУЈАК"

**ГРАЂЕВИНСКО ЗЕМЉИШТЕ**

ГРАЂЕВИНСКИ РЕОНИ НАСЕЉА

ВИКЕНД ЗОНА

ЗОНА ТУРИЗМА, СПОРТА И РЕКРЕАЦИЈЕ

**КОМУНАЛНИ САДРЖАЈИ**

ЗАШТИТНО ЗЕЛЕНИЛО - РЕКУЛТИВАЦИЈА ДЕПОНИЈЕ КОМУНАЛНОГ ОТПАДА

УРЕЂАЈ ЗА ПРЕЧИШЋАВАЊЕ ОТПАДНИХ ВОДА

ВОДОЗАХВАТ

ГРОБЉЕ У ВАНГРАЂЕВИНСКОМ РЕОНУ

**МИНЕРАЛНЕ СИРОВИНЕ**

ЕКСПЛОАТАЦИЈА МИНЕРАЛНИХ СИРОВИНА

ЕКСПЛОАТАЦИЈА ПЕЛОИДА (БАЊА "ОРЛОВАЧА")

ГАСНЕ БУШОТИНЕ

**САОБРАЋАЈНА ИНФРАСТРУКТУРА**

ЖЕЛЕЗНИЧКА ПРУГА

ДРЖАВНИ ПУТ - постојећи / КОРИДОР ПУТНОГ ПРАВЦА - планирани

ОПШТИНСКИ ПУТ - постојећи / планирани

ГЛАВНИ АТАРСКИ ПУТ

САБИРНИ АТАРСКИ ПУТ

ПЕШАЧКО - БИЦИКЛИСТИЧКА СТАЗА

РАСКРСНИЦА СА КРУЖНИМ ТОКОМ

ДЕНИВЕЛИСАНО УКРШТАЊЕ

ЖС ЖЕЛЕЗНИЧКА СТАНИЦА

МАРИНА

МОСТ - планиран

СКЕЛА

ТЕРЕТНО ПРИСТАНИШТЕ ( ТОВАРИШТЕ)

ПУТНИЧКО ПРИСТАНИШТЕ

ЛЕТЕЛИШТЕ УЛТРАЛАКЕ АВИЈАЦИЈЕ

**ВОДОПРИВРЕДНА ИНФРАСТРУКТУРА**

ОДБРАНБЕНИ НАСИПИ

КАНАЛИ И ВОДОТОЦИ -постојећи / планирани

КАНАЛ ВАН ФУНКЦИЈЕ

ЗАЛИВНИ СИСТЕМИ -постојећи / планирани

ЦРПНА СТАНИЦА

| | | | |
|---|---|---|---|
| Наручилац: | **СКУПШТИНА ОПШТИНЕ АДА** | | Датум: 2008. |
| Инвеститор: | **СКУПШТИНА ОПШТИНЕ АДА** | | |
| Обрађивач: | **ЈП ЗАВОД ЗА УРБАНИЗАМ ВОЈВОДИНЕ НОВИ САД** | | |
| Директор: ПЕРИЦА МАНОЈЛОВИЋ дипл.инж.саобр. | | Потпис: | Назив плана: **ПРОСТОРНИ ПЛАН ОПШТИНЕ АДА** — **Е** - број: 2220 |
| Одговорни урбаниста: СМИЉКА ПРОТИЋ дипл.инж.арх. | | | Назив карте: **НАМЕНА ПРОСТОРА** — Бр.листа: 1 |
| Планер-урбанисти: Бранислав Вукадиновић дипл.инж.саоб. Зоран Кордић дипл.инж.саоб. Славица Пивнички дипл.инж.пејз.арх. Бранко Миловановић дипл.инж.мелио. Милан Жижић дипл.инж.маш. | | | |

# ПРОСТОРНИ ПЛАН ОПШТИНЕ
# Ч О К А

С

P=1 : 50000

## ОСНОВНА НАМЕНА ПОВРШИНА

## - ИЗВОД -

ПОЛОЖАЈ ПРЕДМЕТНОГ ПДР-а У ОКРУЖЕЊУ

**ПОЉОПРИВРЕДНО ЗЕМЉИШТЕ**
- ЊИВЕ И ВРТОВИ
- ВОЋАРСКО ВИНОГРАДАРСКЕ ЗОНЕ (постојеће плантаже и засади/планирано)
- ЛИВАДЕ И ПАШЊАЦИ
- ТРСТИЦИ И МОЧВАРЕ
- РИБЊАЦИ (постојеће/планирано)
- ПОВРШИНЕ ПОД ЗАЛИВНИМ СИСТЕМИМА-ПОСТОЈЕЋЕ

**ШУМСКО ЗЕМЉИШТЕ**
- ШУМЕ И ШУМСКО ЗЕМЉИШТЕ

**ВОДНО ЗЕМЉИШТЕ**
- РЕКА ТИСА
- МИКРОАКУМУЛАЦИЈЕ
- РЕКА ЗЛАТИЦА
- ПОТОЦИ И КАНАЛИ
- ПЛАНИРАНИ КАНАЛ

**ГРАЂЕВИНСКО ЗЕМЉИШТЕ**
- ГРАЂЕВИНСКА ПОДРУЧЈА НАСЕЉА (планирано)
- ЗОНЕ КУЋА ЗА ОДМОР (планирано)
- РАДНЕ ЗОНЕ ВАН ГРАЂЕВИНСКОГ ПОДРУЧЈА НАСЕЉА (постојеће/планирано)
- РАДНЕ ЗОНЕ ВАН ГРАЂЕВИНСКОГ ПОДРУЧЈА НАСЕЉА У ФУНКЦИЈИ ПОЉОПРИВРЕДЕ И СТОЧАРСТА (планирано)

КОМУНАЛНЕ ПОВРШИНЕ
- ВОДОЗАХВАТ
- ИСТРАЖНЕ НАФТНЕ БУШОТИНЕ
- ТЕРМАЛНИ ИЗВОР
- ПРЕЧИСТАЧ ОТПАДНИХ ВОДА
- ПРОСТОРИ ЗА РЕКУЛТИВАЦИЈУ( ПОСТОЈЕЋА СМЕТЛИШТА,СТОЧНА ГРОБЉА И ДЕПОНИЈЕ )
- ГРОБЉА ВАН ГРАНИЦЕ ГРАЂЕВИНСКОГ ПОДРУЧЈА НАСЕЉА
- АЗИЛ ЗА НАПУШТЕНЕ ЖИВОТИЊЕ

ТУРИСТИЧКИ ЛОКАЛИТЕТИ
- ИЗЛЕТНИЧКИ ТУРИЗАМ
- СПОРТСКО - РЕКРЕАТИВНИ ТУРИЗАМ
- КУЛТУРНО - МАНИФЕСТАЦИОНИ ТУРИЗАМ
- НАУТИЧКИ ТУРИЗАМ
- УРЕЂЕНА ПЛАЖА
- ЛОВНИ ТУРИЗАМ
- РИБОЛОВНИ ТУРИЗАМ
- ЕТНО ТУРИЗАМ
- БАЊСКИ ТУРИЗАМ

**САОБРАЋАЈНА ИНФРАСТРУКТУРА**

ПУТНИ - ДРУМСКИ САОБРАЋАЈ
- ДРЖАВНИ ПУТ I РЕДА
- ДРЖАВНИ ПУТ II РЕДА
- ОПШТИНСКИ ПУТ
- УКРШТАЊЕ У НИВОУ
- ДРЖАВНИ ПУТ I РЕДА-ПЛАНИРАНИ
- ДРЖАВНИ ПУТ - ПУТ РЕГИОНАЛНОГ ЗНАЧАЈА
- ОПШТИНСКИ ПУТ - ПЛАНИРАНИ
- ГРАНИЧНИ ПРЕЛАЗ - путни-друмски
- МОСТ
- ПЛАНИРАНА МЕЂУНАРОДНА БИЦИКЛИСТИЧКА СТАЗА
- ПЛАНИРАНА НАЦИОНАЛНА БИЦИКЛИСТИЧКА СТАЗА

ЖЕЛЕЗНИЧКИ САОБРАЋАЈ
- РЕГИОНАЛНА ПРУГА
- ЛОКАЛНА ПРУГА
- ЖЕЛЕЗНИЧКА СТАНИЦА

ВОДНИ САОБРАЋАЈ
- ВОДНИ - ПЛОВНИ ПУТ РЕКА ТИСА
- ПЛОВНИ КАНАЛ ХС ДТД
- ТРАЈЕКТНИ - СКЕЛСКИ ПРЕЛАЗ
- ПРИХВАТНИ ОБЈЕКАТ НАУТИЧКОГ ТУРИЗМА

**ЗАШТИЋЕНА ПРИРОДНА ДОБРА**
- СПЕЦИЈАЛНИ РЕЗЕРВАТ ПРИРОДЕ "ПАШЊАЦИ ВЕЛИКЕ ДРОПЉЕ"
- ГРАНИЦА КАТАСТАРСКИХ ОПШТИНА
- ГРАНИЦА ОПШТИНЕ - ГРАНИЦА ОБУХВАТА ПЛАНА
- ДРЖАВНА ГРАНИЦА

| | | | |
|---|---|---|---|
| НАРУЧИЛАЦ: | ОПШТИНА: **ЧОКА** | | Печат и потпис: |
| | ОВЛАШЋЕНО ЛИЦЕ: | | |
| ОБРАЂИВАЧ: | **ЈП ЗАВОД ЗА УРБАНИЗАМ ВОЈВОДИНЕ НОВИ САД** | | Печат и потпис: |
| | ДИРЕКТОР: ВЛАДИМИР ЗЕЛЕНОВИЋ дипл.инж.маш. | | |
| НАЗИВ ПЛАНА: | **ПРОСТОРНИ ПЛАН ОПШТИНЕ ЧОКА** | Е - број: 2173 | Печат и потпис: |
| НАЗИВ КАРТЕ: | **ОСНОВНА НАМЕНА ПОВРШИНА** | | |
| ОДГОВОРНИ ПЛАНЕР: | мр ОЛИВЕРА ДОБРИВОЈЕВИЋ, дипл.пр.планк. | | |
| ПЛАНЕР САРАДНИК: | ЗОРАН КОРДИЋ, дипл.инж.саобр. | Датум: 2013. | Бр.листа: 1 |
| | РАДОМИР ОБУКА, дипл.инж.арх. | | |

# ПРОСТОРНИ ПЛАН ОПШТИНЕ
# К И К И Н Д А

С

Р = 1 : 50000

## - ИЗВОД -

ПОЛОЖАЈ ПРЕДМЕТНОГ ПДР-а У ОКРУЖЕЊУ

## НАМЕНА ПРОСТОРА

### ОСНОВНА НАМЕНА ПОВРШИНА

**ПОЉОПРИВРЕДНО ЗЕМЉИШТЕ**

- ВОЋАРСКО ВИНОГРАДАРСКЕ ЗОНЕ (постојеће / планирано)
- ЛИВАДЕ И ПАШЊАЦИ
- ЗАБАРЕНО И МОЧВАРНО ЗЕМЉИШТЕ
- ПОВРШИНЕ ПОД ЗАЛИВНИМ СИСТЕМИМА (постојеће / планирано)
- РИБЊАК (постојеће / планирано)
- ОСТАЛО ПОЉОПРИВРЕДНО ЗЕМЉИШТЕ

**ШУМСКО ЗЕМЉИШТЕ**

- ШУМЕ И ШУМСКО ЗЕМЉИШТЕ (постојеће / планирано)
- ЗАШТИТНИ ПОЈАСЕВИ ЗЕЛЕНИЛА

**ВОДНО ЗЕМЉИШТЕ**

- РЕКА ЗЛАТИЦА И КИКИНДСКИ КАНАЛ
- КАНАЛСКА МРЕЖА

**ОСТАЛО ЗЕМЉИШТЕ**

- ГРАЂЕВИНСКИ РЕОНИ НАСЕЉА (постојеће / планирано)
- СТАМБЕНИ ОБЈЕКТИ ВАН ГРАНИЦЕ ГРАЂ. РЕОНА , САЛАШИ
- ВИКЕНД ЗОНА **I-IV** (постојеће / планирано)
- РАДНЕ ЗОНЕ ИЗВАН НАСЕЉА (постојеће / планирано)
- 1 - 44 БУШОТИНЕ НАФТЕ И ГАСА И ГЕОТЕРМАЛНЕ БУШОТИНЕ
- СПОРТСКО - РЕКРЕАТИВНИ САДРЖАЈИ

**КОМУНАЛНЕ ПОВРШИНЕ И ОБЈЕКТИ**

- РЕГИОНАЛНА ДЕПОНИЈА КОМУНАЛНОГ ОТПАДА
- КОМПЛЕКСИ ГРОБЉА ВАН ГРАНИЦЕ ГРАЂ. РЕОНА
- ДЕПОНИЈЕ - ПОВРШИНЕ ЗА РЕКУЛТИВАЦИЈУ
- КОМУНАЛНА ПОВРШИНА - САНИТАЦИЈА УГИНУЛИХ ЖИВОТИЊА
- КОМУНАЛНА ПОВРШИНА - УРЕЂАЈ ЗА ПРЕЧИШЋАВАЊЕ ОТПАДНИХ ВОДА

### САОБРАЋАЈНА ИНФРАСТРУКТУРА

**ДРУМСКИ САОБРАЋАЈ**

- ПЛАНИРАНИ ДРЖАВНИ ПУТ I РЕДА - "БАНАТСКА МАГИСТРАЛА"
- ПЛАНИРАНА ОБИЛАЗНИЦА ДРЖАВНИХ ПУТЕВА
- ДРЖАВНИ ПУТ I РЕДА
- ДРЖАВНИ ПУТ II РЕДА
- ПЛАНИРАНИ ДРЖАВНИ ПУТ - ПУТ РЕГИОНАЛНОГ ЗНАЧАЈА
- ОПШТИНСКИ ПУТЕВИ
- ПЛАНИРАНИ ОПШТИНСКИ ПУТЕВИ
- ГЛАВНИ АТАРСКИ ПУТЕВИ
- САБИРНИ АТАРСКИ ПУТЕВИ
- ДЕНИВЕЛИСАНО УКРШТАЊЕ
- УКРШТАЊЕ У НИВОУ
- МОСТ
- ГРАНИЧНИ ПРЕЛАЗ

**ЖЕЛЕЗНИЧКИ САОБРАЋАЈ**

- РЕГИОНАЛНА ЖЕЛЕЗНИЧКА ПРУГА
- ЛОКАЛНА ЖЕЛЕЗНИЧКА ПРУГА
- ЖС ЖЕЛЕЗНИЧКА СТАНИЦА

**ВОДНИ САОБРАЋАЈ**

- ПЛОВНИ ПУТ
- ПРИСТАНИШТЕ


**ВАЗДУШНИ САОБРАЋАЈ**

- А АЕРОДРОМ СПОРТСКИ
- А АЕРОДРОМ ПОЉОПРИВРЕДНИ


- ГРАНИЦА РЕПУБЛИКЕ СРБИЈЕ
- ГРАНИЦА ОБУХВАТА ПРОСТОРНОГ ПЛАНА ОПШТИНЕ
- ГРАНИЦА КАТАСТАРСКЕ ОПШТИНЕ

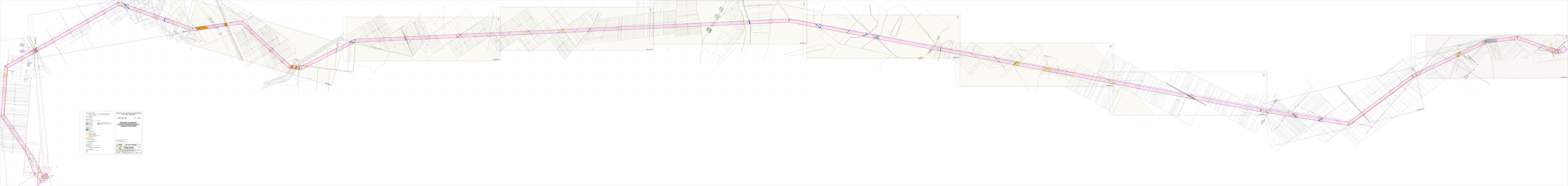
| | | | |
|---|---|---|---|
| НОСИЛАЦ ИЗРАДЕ ПЛАНА: | ОПШТИНА: **КИКИНДА** | | Печат и потпис: |
| | ОВЛАШЋЕНО ЛИЦЕ: | | |
| ОБРАЂИВАЧ: | **ЈП ЗАВОД ЗА УРБАНИЗАМ ВОЈВОДИНЕ НОВИ САД** | | Печат и потпис: |
| | в.д. ДИРЕКТОР: **ВЛАДИМИР ЗЕЛЕНОВИЋ, дипл.инж.маш.** | | |
| НАЗИВ ПЛАНА: | **ПРОСТОРНИ ПЛАН ОПШТИНЕ КИКИНДА** | Е - број: 2420 | Печат и потпис: |
| НАЗИВ КАРТЕ: | **НАМЕНА ПРОСТОРА** | | |
| ОДГОВОРНИ ПЛАНЕР: | мр Драгана Дунчић, дипл.пр.план. | | |
| ПЛАНЕР САРАДНИК: | Славица Гвозденовић, дипл.инж.пед.вас.<br>Зоран Кордић, дипл.инж.саоб. | Датум: 2013. | Бр.листа: 1 |


Table of Contents for Drawings - Sheet Number Index
Sheet No. Sheet Title
1 Cover
Area of Work Shown in Detail on Sheet Number 2
Project Location
Vicinity Map
Not to Scale
Prepared by:
Kimley-Horn and Associates, Inc.
1801 Alexander Bell Drive, Suite 200
Reston, Virginia 20191
Phone: 703-674-1300
Fax: 703-674-1350
Date: 08/15/2025
Scale: As Shown
Sheet 1 of 2


Plan and Profile of Proposed Sanitary Sewer and Storm Drain
Lake Elsinore, California
Sheet 1 of 1 Sheets
Key Map
Legend
Proposed Sanitary Sewer Line
Proposed Storm Drain Line
Existing Sanitary Sewer Line
Existing Storm Drain Line
Proposed Manhole
Existing Manhole
Proposed Catch Basin
Existing Catch Basin
Proposed Curb Inlet
Existing Curb Inlet
Proposed Junction Structure
Existing Junction Structure
Proposed Headwall
Existing Headwall
Proposed Rip-Rap
Existing Rip-Rap
Proposed Concrete Channel
Existing Concrete Channel
Proposed Earthen Channel
Existing Earthen Channel
Proposed Culvert
Existing Culvert
Proposed Bridge
Existing Bridge
Proposed Retaining Wall
Existing Retaining Wall
Proposed Fence
Existing Fence
Proposed Gate
Existing Gate
Proposed Road
Existing Road
Proposed Sidewalk
Existing Sidewalk
Proposed Curb and Gutter
Existing Curb and Gutter
Proposed Driveway
Existing Driveway
Proposed Parking Lot
Existing Parking Lot
Proposed Building
Existing Building
Proposed Utility Pole
Existing Utility Pole
Proposed Light Pole
Existing Light Pole
Proposed Traffic Signal
Existing Traffic Signal
Proposed Fire Hydrant
Existing Fire Hydrant
Proposed Water Valve
Existing Water Valve
Proposed Water Meter
Existing Water Meter
Proposed Gas Valve
Existing Gas Valve
Proposed Gas Meter
Existing Gas Meter
Proposed Electric Box
Existing Electric Box
Proposed Telephone Box
Existing Telephone Box
Proposed Cable TV Box
Existing Cable TV Box
Proposed Mailbox
Existing Mailbox
Proposed Bench
Existing Bench
Proposed Trash Can
Existing Trash Can
Proposed Tree
Existing Tree
Proposed Shrub
Existing Shrub
Proposed Grass
Existing Grass
Proposed Flower
Existing Flower
Proposed Rock
Existing Rock
Proposed Boulder
Existing Boulder
Proposed Gravel
Existing Gravel
Proposed Asphalt
Existing Asphalt
Proposed Concrete
Existing Concrete
Proposed Pavers
Existing Pavers
Proposed Stamped Concrete
Existing Stamped Concrete
Proposed Colored Concrete
Existing Colored Concrete
Proposed Stained Concrete
Existing Stained Concrete
Proposed Polished Concrete
Existing Polished Concrete
Proposed Exposed Aggregate
Existing Exposed Aggregate
Proposed Broom Finish
Existing Broom Finish
Proposed Trowel Finish
Existing Trowel Finish
Proposed Float Finish
Existing Float Finish
Proposed Saw Cut
Existing Saw Cut
Proposed Control Joint
Existing Control Joint
Proposed Expansion Joint
Existing Expansion Joint
Proposed Construction Joint
Existing Construction Joint
Proposed Isolation Joint
Existing Isolation Joint
Proposed Keyway
Existing Keyway
Proposed Dowel
Existing Dowel
Proposed Tie Bar
Existing Tie Bar
Proposed Reinforcement
Existing Reinforcement
Proposed Mesh
Existing Mesh
Proposed Rebar
Existing Rebar
Proposed Stirrup
Existing Stirrup
Proposed Tie Wire
Existing Tie Wire
Proposed Chair
Existing Chair
Proposed Spacer
Existing Spacer
Proposed Blockout
Existing Blockout
Proposed Void Form
Existing Void Form
Proposed Waterstop
Existing Waterstop
Proposed Sealant
Existing Sealant
Proposed Backer Rod
Existing Backer Rod
Proposed Bond Breaker
Existing Bond Breaker
Proposed Curing Compound
Existing Curing Compound
Proposed Membrane
Existing Membrane
Proposed Insulation
Existing Insulation
Proposed Vapor Barrier
Existing Vapor Barrier
Proposed Drainage Board
Existing Drainage Board
Proposed Geotextile
Existing Geotextile
Proposed Geogrid
Existing Geogrid
Proposed Soil Nail
Existing Soil Nail
Proposed Tieback
Existing Tieback
Proposed Anchor
Existing Anchor
Proposed Micropile
Existing Micropile
Proposed Caisson
Existing Caisson
Proposed Pile
Existing Pile
Proposed Pile Cap
Existing Pile Cap
Proposed Grade Beam
Existing Grade Beam
Proposed Footing
Existing Footing
Proposed Slab
Existing Slab
Proposed Wall
Existing Wall
Proposed Column
Existing Column
Proposed Beam
Existing Beam
Proposed Girder
Existing Girder
Proposed Truss
Existing Truss
Proposed Arch
Existing Arch
Proposed Dome
Existing Dome
Proposed Vault
Existing Vault
Proposed Tunnel
Existing Tunnel
Proposed Culvert
Existing Culvert
Proposed Bridge
Existing Bridge
Proposed Overpass
Existing Overpass
Proposed Underpass
Existing Underpass
Proposed Interchange
Existing Interchange
Proposed Roundabout
Existing Roundabout
Proposed Intersection
Existing Intersection
Proposed Crosswalk
Existing Crosswalk
Proposed Bike Lane
Existing Bike Lane
Proposed Bus Stop
Existing Bus Stop
Proposed Transit Station
Existing Transit Station
Proposed Parking Structure
Existing Parking Structure
Proposed Toll Booth
Existing Toll Booth
Proposed Weigh Station
Existing Weigh Station
Proposed Rest Area
Existing Rest Area
Proposed Scenic Overlook
Existing Scenic Overlook
Proposed Historical Marker
Existing Historical Marker
Proposed Cemetery
Existing Cemetery
Proposed Golf Course
Existing Golf Course
Proposed Park
Existing Park
Proposed Playground
Existing Playground
Proposed Sports Field
Existing Sports Field
Proposed Swimming Pool
Existing Swimming Pool
Proposed Tennis Court
Existing Tennis Court
Proposed Basketball Court
Existing Basketball Court
Proposed Skate Park
Existing Skate Park
Proposed Dog Park
Existing Dog Park
Proposed Community Garden
Existing Community Garden
Proposed Amphitheater
Existing Amphitheater
Proposed Gazebo
Existing Gazebo
Proposed Pergola
Existing Pergola
Proposed Arbor
Existing Arbor
Proposed Trellis
Existing Trellis
Proposed Fountain
Existing Fountain
Proposed Statue
Existing Statue
Proposed Monument
Existing Monument
Proposed Memorial
Existing Memorial
Proposed Plaque
Existing Plaque
Proposed Sign
Existing Sign
Proposed Billboard
Existing Billboard
Proposed Kiosk
Existing Kiosk
Proposed Vending Machine
Existing Vending Machine
Proposed ATM
Existing ATM
Proposed Public Restroom
Existing Public Restroom
Proposed Drinking Fountain
Existing Drinking Fountain
Proposed Bicycle Rack
Existing Bicycle Rack
Proposed Motorcycle Parking
Existing Motorcycle Parking
Proposed Handicap Parking
Existing Handicap Parking
Proposed Loading Zone
Existing Loading Zone
Proposed Taxi Stand
Existing Taxi Stand
Proposed Shuttle Stop
Existing Shuttle Stop
Proposed Emergency Vehicle Access
Existing Emergency Vehicle Access
Proposed Helipad
Existing Helipad
Proposed Airport Runway
Existing Airport Runway
Proposed Airport Taxiway
Existing Airport Taxiway
Proposed Airport Apron
Existing Airport Apron
Proposed Airport Terminal
Existing Airport Terminal
Proposed Airport Hangar
Existing Airport Hangar
Proposed Airport Control Tower
Existing Airport Control Tower
Proposed Airport Beacon
Existing Airport Beacon
Proposed Airport Windsock
Existing Airport Windsock
Proposed Airport Runway Lighting
Existing Airport Runway Lighting
Proposed Airport Taxiway Lighting
Existing Airport Taxiway Lighting
Proposed Airport Approach Lighting
Existing Airport Approach Lighting
Proposed Airport Obstruction Lighting
Existing Airport Obstruction Lighting
Proposed Airport Perimeter Fence
Existing Airport Perimeter Fence
Proposed Airport Security Gate
Existing Airport Security Gate
Proposed Airport Security Camera
Existing Airport Security Camera
Proposed Airport Security Guard Booth
Existing Airport Security Guard Booth
Proposed Airport Security Checkpoint
Existing Airport Security Checkpoint
Proposed Airport Baggage Claim
Existing Airport Baggage Claim
Proposed Airport Ticket Counter
Existing Airport Ticket Counter
Proposed Airport Gate
Existing Airport Gate
Proposed Airport Jetway
Existing Airport Jetway
Proposed Airport Ramp
Existing Airport Ramp
Proposed Airport Fuel Farm
Existing Airport Fuel Farm
Proposed Airport Maintenance Facility
Existing Airport Maintenance Facility
Proposed Airport Rescue and Fire Fighting Facility
Existing Airport Rescue and Fire Fighting Facility
Proposed Airport Snow Removal Equipment Storage
Existing Airport Snow Removal Equipment Storage
Proposed Airport Deicing Facility
Existing Airport Deicing Facility
Proposed Airport Cargo Facility
Existing Airport Cargo Facility
Proposed Airport Mail Facility
Existing Airport Mail Facility
Proposed Airport Catering Facility
Existing Airport Catering Facility
Proposed Airport Car Rental Facility
Existing Airport Car Rental Facility
Proposed Airport Parking Garage
Existing Airport Parking Garage
Proposed Airport Shuttle Bus
Existing Airport Shuttle Bus
Proposed Airport Taxi Cab
Existing Airport Taxi Cab
Proposed Airport Limousine
Existing Airport Limousine
Proposed Airport Rental Car
Existing Airport Rental Car
Proposed Airport Employee Parking
Existing Airport Employee Parking
Proposed Airport Visitor Parking
Existing Airport Visitor Parking
Proposed Airport Short Term Parking
Existing Airport Short Term Parking
Proposed Airport Long Term Parking
Existing Airport Long Term Parking
Proposed Airport Economy Parking
Existing Airport Economy Parking
Proposed Airport Valet Parking
Existing Airport Valet Parking
Proposed Airport Handicap Parking
Existing Airport Handicap Parking
Proposed Airport Motorcycle Parking
Existing Airport Motorcycle Parking
Proposed Airport Bicycle Rack
Existing Airport Bicycle Rack
Proposed Airport Loading Zone
Existing Airport Loading Zone
Proposed Airport Taxi Stand
Existing Airport Taxi Stand
Proposed Airport Shuttle Stop
Existing Airport Shuttle Stop
Proposed Airport Emergency Vehicle Access
Existing Airport Emergency Vehicle Access
Proposed Airport Helipad
Existing Airport


Plan and Profile for Proposed Water Distribution Main
Key Map Plan
Project Submitted to Contractor Under Separate
Cover
Proposed Water Distribution Main
Existing Water Distribution Main
Proposed Fire Hydrant
Proposed Gate Valve
Proposed Water Service
Existing Water Service
Proposed Water Meter
Proposed Water Meter Pit
Proposed Water Valve Pit
Proposed Water Blow Off
Proposed Water Air Release Valve
Proposed Water Valve Box
Proposed Water Valve Box and Pit
Proposed Water Valve Box and Pit with Bypass
Proposed Water Valve Box and Pit with Bypass and Bypass Valve
Proposed Water Valve Box and Pit with Bypass and Bypass Valve and Bypass Valve Box
Proposed Water Valve Box and Pit with Bypass and Bypass Valve and Bypass Valve Box and Bypass Valve Box and Pit
Proposed Water Valve Box and Pit with Bypass and Bypass Valve and Bypass Valve Box and Bypass Valve Box and Pit and Bypass Valve Box and Pit
Proposed Water Valve Box and Pit with Bypass and Bypass Valve and Bypass Valve Box and Bypass Valve Box and Pit and Bypass Valve Box and Pit and Bypass Valve Box and Pit
Proposed Water Valve Box and Pit with Bypass and Bypass Valve and Bypass Valve Box and Bypass Valve Box and Pit and Bypass Valve Box and Pit and Bypass Valve Box and Pit and Bypass Valve Box and Pit
Proposed Water Valve Box and Pit with Bypass and Bypass Valve and Bypass Valve Box and Bypass Valve Box and Pit and Bypass Valve Box and Pit and Bypass Valve Box and Pit and Bypass Valve Box and Pit and Bypass Valve Box and Pit
Proposed Water Valve Box and Pit with Bypass and Bypass Valve and Bypass Valve Box and Bypass Valve Box and Pit and Bypass Valve Box and Pit and Bypass Valve Box and Pit and Bypass Valve Box and Pit and Bypass Valve Box and Pit and Bypass Valve Box and Pit
Proposed Water Valve Box and Pit with Bypass and Bypass Valve and Bypass Valve Box and Bypass Valve Box and Pit and Bypass Valve Box and Pit and Bypass Valve Box and Pit and Bypass Valve Box and Pit and Bypass Valve Box and Pit and Bypass Valve Box and Pit and Bypass Valve Box and Pit
Proposed Water Valve Box and Pit with Bypass and Bypass Valve and Bypass Valve Box and Bypass Valve Box and Pit and Bypass Valve Box and Pit and Bypass Valve Box and Pit and Bypass Valve Box and Pit and Bypass Valve Box and Pit and Bypass Valve Box and Pit and Bypass Valve Box and Pit and Bypass Valve Box and Pit
Proposed Water Valve Box and Pit with Bypass and Bypass Valve and Bypass Valve Box and Bypass Valve Box and Pit and Bypass Valve Box and Pit and Bypass Valve Box and Pit and Bypass Valve Box and Pit and Bypass Valve Box and Pit and Bypass Valve Box and Pit and Bypass Valve Box and Pit and Bypass Valve Box and Pit and Bypass Valve Box and Pit
Proposed Water Valve Box and Pit with Bypass and Bypass Valve and Bypass Valve Box and Bypass Valve Box and Pit and Bypass Valve Box and Pit and Bypass Valve Box and Pit and Bypass Valve Box and Pit and Bypass Valve Box and Pit and Bypass Valve Box and Pit and Bypass Valve Box and Pit and Bypass Valve Box and Pit and Bypass Valve Box and Pit and Bypass Valve Box and Pit
Proposed Water Valve Box and Pit with Bypass and Bypass Valve and Bypass Valve Box and Bypass Valve Box and Pit and Bypass Valve Box and Pit and Bypass Valve Box and Pit and Bypass Valve Box and Pit and Bypass Valve Box and Pit and Bypass Valve Box and Pit and Bypass Valve Box and Pit and Bypass Valve Box and Pit and Bypass Valve Box and Pit and Bypass Valve Box and Pit and Bypass Valve Box and Pit
Proposed Water Valve Box and Pit with Bypass and Bypass Valve and Bypass Valve Box and Bypass Valve Box and Pit and Bypass Valve Box and Pit and Bypass Valve Box and Pit and Bypass Valve Box and Pit and Bypass Valve Box and Pit and Bypass Valve Box and Pit and Bypass Valve Box and Pit and Bypass Valve Box and Pit and Bypass Valve Box and Pit and Bypass Valve Box and Pit and Bypass Valve Box and Pit and Bypass Valve Box and Pit
Proposed Water Valve Box and Pit with Bypass and Bypass Valve and Bypass Valve Box and Bypass Valve Box and Pit and Bypass Valve Box and Pit and Bypass Valve Box and Pit and Bypass Valve Box and Pit and Bypass Valve Box and Pit and Bypass Valve Box and Pit and Bypass Valve Box and Pit and Bypass Valve Box and Pit and Bypass Valve Box and Pit and Bypass Valve Box and Pit and Bypass Valve Box and Pit and Bypass Valve Box and Pit and Bypass Valve Box and Pit
Proposed Water Valve Box and Pit with Bypass and Bypass Valve and Bypass Valve Box and Bypass Valve Box and Pit and Bypass Valve Box and Pit and Bypass Valve Box and Pit and Bypass Valve Box and Pit and Bypass Valve Box and Pit and Bypass Valve Box and Pit and Bypass Valve Box and Pit and Bypass Valve Box and Pit and Bypass Valve Box and Pit and Bypass Valve Box and Pit and Bypass Valve Box and Pit and Bypass Valve Box and Pit and Bypass Valve Box and Pit and Bypass Valve Box and Pit
Proposed Water Valve Box and Pit with Bypass and Bypass Valve and Bypass Valve Box and Bypass Valve Box and Pit and Bypass Valve Box and Pit and Bypass Valve Box and Pit and Bypass Valve Box and Pit and Bypass Valve Box and Pit and Bypass Valve Box and Pit and Bypass Valve Box and Pit and Bypass Valve Box and Pit and Bypass Valve Box and Pit and Bypass Valve Box and Pit and Bypass Valve Box and Pit and Bypass Valve Box and Pit and Bypass Valve Box and Pit and Bypass Valve Box and Pit


Trans Adriatic Pipeline - Project
Pipeline Alignment Sheet
Index Map - Key Map
Scale 1:
Pipeline and Associated Facilities Alignment Sheet
Showing Kilometre Point
Pipeline Facilities
Block Valve Station
Pig Launcher Station
Pig Receiver Station
Pig Launcher / Receiver Station
Pipeline Crossings
Road Crossing
Railway Crossing
Water Crossing
Pipeline Route
Pipeline Centre Line
Pipeline Right of Way
Temporary Work Space
Access Road
Pipeline Kilometre Point
Pipeline Kilometre Point Interval
Pipeline Kilometre Point Number
Pipeline Kilometre Point Direction
Pipeline Kilometre Point Label
Pipeline Kilometre Point Symbol
Pipeline Kilometre Point Text
Pipeline Kilometre Point Value
Pipeline Kilometre Point Unit
Pipeline Kilometre Point Format
Pipeline Kilometre Point Position
Pipeline Kilometre Point Orientation
Pipeline Kilometre Point Size
Pipeline Kilometre Point Colour
Pipeline Kilometre Point Font
Pipeline Kilometre Point Style
Pipeline Kilometre Point Weight
Pipeline Kilometre Point Alignment
Pipeline Kilometre Point Spacing
Pipeline Kilometre Point Offset
Pipeline Kilometre Point Rotation
Pipeline Kilometre Point Scale
Pipeline Kilometre Point Visibility
Pipeline Kilometre Point Layer
Pipeline Kilometre Point Group
Pipeline Kilometre Point Block
Pipeline Kilometre Point Attribute


Plan of Proposed Road Alignment
Sheet No. 1 of 1
Scale 1:1000
Proposed Road Alignment
Existing Road Alignment
Proposed Road Boundary
Existing Road Boundary
Proposed Road Centre Line
Existing Road Centre Line
Proposed Road Edge
Existing Road Edge
Proposed Road Kerb
Existing Road Kerb
Proposed Road Shoulder
Existing Road Shoulder
Proposed Road Surface
Existing Road Surface
Proposed Road Verge
Existing Road Verge
Proposed Road Width
Existing Road Width
Proposed Road Chainage
Existing Road Chainage
Proposed Road Curve
Existing Road Curve
Proposed Road Gradient
Existing Road Gradient
Proposed Road Superelevation
Existing Road Superelevation
Proposed Road Transition
Existing Road Transition
Proposed Road Vertical Curve
Existing Road Vertical Curve
Proposed Road Horizontal Curve
Existing Road Horizontal Curve
Proposed Road Intersection
Existing Road Intersection
Proposed Road Junction
Existing Road Junction
Proposed Road Roundabout
Existing Road Roundabout
Proposed Road Signage
Existing Road Signage
Proposed Road Marking
Existing Road Marking
Proposed Road Lighting
Existing Road Lighting
Proposed Road Drainage
Existing Road Drainage
Proposed Road Utility
Existing Road Utility
Proposed Road Boundary
Existing Road Boundary
Proposed Road Centre Line
Existing Road Centre Line
Proposed Road Edge
Existing Road Edge
Proposed Road Kerb
Existing Road Kerb
Proposed Road Shoulder
Existing Road Shoulder
Proposed Road Surface
Existing Road Surface
Proposed Road Verge
Existing Road Verge
Proposed Road Width
Existing Road Width
Proposed Road Chainage
Existing Road Chainage
Proposed Road Curve
Existing Road Curve
Proposed Road Gradient
Existing Road Gradient
Proposed Road Superelevation
Existing Road Superelevation
Proposed Road Transition
Existing Road Transition
Proposed Road Vertical Curve
Existing Road Vertical Curve
Proposed Road Horizontal Curve
Existing Road Horizontal Curve
Proposed Road Intersection
Existing Road Intersection
Proposed Road Junction
Existing Road Junction
Proposed Road Roundabout
Existing Road Roundabout
Proposed Road Signage
Existing Road Signage
Proposed Road Marking
Existing Road Marking
Proposed Road Lighting
Existing Road Lighting
Proposed Road Drainage
Existing Road Drainage
Proposed Road Utility
Existing Road Utility
Plan of Proposed Road Alignment
Sheet No. 1 of 1
Scale 1:1000
Proposed Road Alignment
Existing Road Alignment
Proposed Road Boundary
Existing Road Boundary
Proposed Road Centre Line
Existing Road Centre Line
Proposed Road Edge
Existing Road Edge
Proposed Road Kerb
Existing Road Kerb
Proposed Road Shoulder
Existing Road Shoulder
Proposed Road Surface
Existing Road Surface
Proposed Road Verge
Existing Road Verge
Proposed Road Width
Existing Road Width
Proposed Road Chainage
Existing Road Chainage
Proposed Road Curve
Existing Road Curve
Proposed Road Gradient
Existing Road Gradient
Proposed Road Superelevation
Existing Road Superelevation
Proposed Road Transition
Existing Road Transition
Proposed Road Vertical Curve
Existing Road Vertical Curve
Proposed Road Horizontal Curve
Existing Road Horizontal Curve
Proposed Road Intersection
Existing Road Intersection
Proposed Road Junction
Existing Road Junction
Proposed Road Roundabout
Existing Road Roundabout
Proposed Road Signage
Existing Road Signage
Proposed Road Marking
Existing Road Marking
Proposed Road Lighting
Existing Road Lighting
Proposed Road Drainage
Existing Road Drainage
Proposed Road Utility
Existing Road Utility
Plan of Proposed Road Alignment
Sheet No. 1 of 1
Scale 1:1000
Proposed Road Alignment
Existing Road Alignment
Proposed Road Boundary
Existing Road Boundary
Proposed Road Centre Line
Existing Road Centre Line
Proposed Road Edge
Existing Road Edge
Proposed Road Kerb
Existing Road Kerb
Proposed Road Shoulder
Existing Road Shoulder
Proposed Road Surface
Existing Road Surface
Proposed Road Verge
Existing Road Verge
Proposed Road Width
Existing Road Width
Proposed Road Chainage
Existing Road Chainage
Proposed Road Curve
Existing Road Curve
Proposed Road Gradient
Existing Road Gradient
Proposed Road Superelevation
Existing Road Superelevation
Proposed Road Transition
Existing Road Transition
Proposed Road Vertical Curve
Existing Road Vertical Curve
Proposed Road Horizontal Curve
Existing Road Horizontal Curve
Proposed Road Intersection
Existing Road Intersection
Proposed Road Junction
Existing Road Junction
Proposed Road Roundabout
Existing Road Roundabout
Proposed Road Signage
Existing Road Signage
Proposed Road Marking
Existing Road Marking
Proposed Road Lighting
Existing Road Lighting
Proposed Road Drainage
Existing Road Drainage
Proposed Road Utility
Existing Road Utility